


msd

RSVP Activity Log

Date: 9 12 108 Time: 12:15 to 16:15 (Military Time) Total Time: 4 

Officer ID: 105 Officer Name: Gerald Bierke

Officer ID: 122 Officer Name: Ed Nelson

Start Mileage: 144 231 End Mileage: 144 315 Total Mileage: 83.5

Activity

12:25 10-8

12:45 Drive through South Brook estates all OK
no loose dogs

13:05 Drive by north side Lake Campbell 464 W 218th

13:45 // through Sinai no loose dogs

14:05 // around Lake Sinai all OK

14:50 // through Valga no dogs

15:15 // by Oslo church

15:25 // by Lake Campbell church

15:45 // by Paul's Bridge

16:10 15.5 Gal gas

16:15 10-7

Type of Sign: _____ Location: _____

Township: _____ Person Notified: _____

Other: _____

144 314

5 28th 800 W 218th

RSVP Activity Log



Date: 9/3/08 Time: 07:54 to 10:36 (Military Time) Total Time: 2h 42.m

Officer ID: 104 Officer Name: JACK HAYNE

Officer ID: _____ Officer Name: _____

Start Mileage: 144315 End Mileage: 144375 Total Mileage: 60

Activity

8:10 Volga School traffic watch. Sat on 4th + Lincoln Lane for 20 minutes and 8:30 moved to Hansina Ave for 20 minutes observing children and traffic flow in front of school.

9 AM - went south to Simi corner then city of Simi and north to Oakwood State park. Traffic very light. Returned to Volga area observed traffic and train traffic thru town.

10:36 Return to Sheriff Dept - J. Hayne 104

Type of Sign: _____ Location: _____

Township: _____ Person Notified: _____

Other: _____

RSVP Activity Log

Date: 9/4/2008 Time: 12:55 to 17:03 (Military Time) Total Time: 5:10

Officer ID: 112 Officer Name: Lyle Haffke

Officer ID: 118 Officer Name: David Palm

Start Mileage: 44375 End Mileage: 44478 Total Mileage: 103



Activity

- 12:57 10-8
13:05 check on South Brook Estates all OK
13:16 Sign Painted over @ Devils Bridge. Gate locked + fence OK
13:21 check on 6CF638 in middle of Hayfield off 218th 1/2 mile
west of old 77 all OK
13:39 Drive down West View Road all OK
13:41 South Side Lake Campbell
14:02 Drive through Sinia all OK
14:22 Drive through Volga + Volga school all OK
15:12 Drive through Bruce all OK No dogs running
15:30 2 calves out side fence 202 - Between 463 + 464
Cows were close + calves stayed close to herd.
15:55 Drive through Oakwood Park all OK
16:05 Patrol Wagon Wheel Resort trailw parking all OK
16:10 Patrol west lake oakwood all OK
16:40 Patrol White all OK No Dogs

Type of Sign: _____ Location: _____

Township: _____ Person Notified: _____

Other: _____

RSVP Activity Log

ME

T. CHERRY/MARLES
CHRISTENSEN

Date: 9 15 108 Time: 8:00 to 12:00 (Military Time) Total Time: 4

Officer ID: 103 Officer Name: Roy Dorn

Officer ID: 106 Officer Name: Larry Hult

Start Mileage: 14478 End Mileage: 14469 Total Mileage: 141.0

Activity

8:00 = Briefing + DisOrientation → EMPHISIS ADDED

- VALLEY VILLAGE (VOLGA) - PATROL
- SIOUX VALLEY SCHOOL - PATROL
- VOLGA CITY - PATROL
- BAILEY CITY - PATROL
- HOUSING DEVEL. AT JUNCT. OF HWY 30 & 77
- WHITE CITY - PATROL
- DEARBROOK SCHOOL - PATROL
- LAKE HENDRICKS NORTH SIDE (SD) - PATROL
- GAS 144577 - 16.29 GAL
- TO JUNCT 14/81 TO CHECK ON LOST CATTLE. DROVE SEVERAL MILES IN EACH DIRECTION. ASKED NEIGHBOR WHO OWNED CATTLE (ANGUS + CHARLES) LARRY CALLED A MRS. CHRISTENSEN, WHO KNOWS PEOPLE WHO OWNED CATTLE IN PASTURE (MADSON). SHE WERE GOING TO CALL + ADVISE OF LOST CATTLE
- RECD. CALL RE: LOSE LLAMA BY GREG STAMP OF ASTORIA.
- CHECKED WITH TROY MURPHY AT 48308 HWY 30 WHO REPORTED THAT HIS BROTHER TODD WAS OWNER & HAD BEEN INFORMED (HE WORKS AT IAK HYDRAULIC IN BRGS) REPORTED TO T. HULT

BRIAN CHRISTENSEN ARLINE

RS NO KEE DOGS (OR CATS) AT ANY OF ABOVE LOCATIONS

Type of Sign: _____ Location: _____

Township: _____ Person Notified: _____

Other: _____

Updated 07/25/2008
 (407) 870-1237
 1-663501405

GREG STAMP RES
 19822 - 480th AVE
 ASTORIA 97103

48308 → TROY MURPHY
 HWY 30 POSSIBLE OWNER

144577 LLAMA 14/8

6/17/14
132 NB

RSVP Activity Log

207
4 4.50
4 1/2

Date: 9/5/08 Time: 13:00 to 17:58 (Military Time) Total Time: 4 1/2

Officer ID: 119 Officer Name: Carmen Wilka

Officer ID: 120 Officer Name: Kathleen Sorenby

Start Mileage: 144619 End Mileage: 144686 Total Mileage: 66.9

Activity

12:30 Orientation/Waiting for RSVP call/discuss

13:03 10-8 CPR course with IA

13:11 Sunny view

13:21 North Grove area

13:37 Bruce - no dogs

14:00 Oakwood State Park

14:35 Shoreline Drive

Cattle pen (yearlings) belong to Brothers

~~15:15~~ electric fence down of Volga

15:15 MN KEX-559 Buick ^{he Sabre} car ck @ corner of 463A S of 6th Ave

463A/212 St - no one in it of Volga

15:25 Volga Schools

16:31 River Ridge

16:38 South Brook Estates

17:58 10-7

Type of Sign: _____ Location: _____

Township: _____ Person Notified: _____

Other: _____

20756

RSVP Activity Log

5.25

Date: 9/6/08 Time: 9:30 to 14:41 (Military Time) Total Time: 5 1/4

Officer ID: 119 Officer Name: C. Wika

Officer ID: 120 Officer Name: K. Jorenby

Start Mileage: 144686 End Mileage: 144724 Total Mileage: 37.9



Activity

9:30 - 10-8 Cycle to Stop the Cycle

12:00 - Schade Vineyard Stop the Cycle Lunch

14:03 10-8

14:05 Substation (Volga) 462A/209th St. ok

14:09 Ckd on cattle out yesterday fence still down but no cattle in sight - appears they yearlings have been moved to a pasture to the SE - Auld to Tell - bear checking.

14:32 Gas 10.23 gal

14:41 10-7

Type of Sign: _____ Location: _____

Township: _____ Person Notified: _____

Other: _____



RSVP Activity Log

MJG

Date: 9 108108 Time: 12 :45 to 17 :15 (Military Time) Total Time: 4 1/2 hrs

Officer ID: 121 Officer Name: Larry Zwiag

Officer ID: _____ Officer Name: _____

Start Mileage: 144724 End Mileage: 144837 Total Mileage: 112³

Activity

- 12:47 10-8
- 13:03 Brkgs UWTP
- 13:11 Devil's Bridge - new graffiti enclosed sign
Gate to East (closed) sect. Line open.
- 13:17 218 st & 471 Ave Stop sign has shot gun blast over it
- 13:34 Boknem Beach Rd.
- 13:45 Lake Campbell Lutheran Cemetery OK
- 14:11 Corland's salvage yard.
- 14:23 Cement Storage Facility
- 14:40 Bruce Street Patrol no dogs
- 15:00 OAKwood State Park
- 15.32 OAKwood Shoreline Drive
- 15:48 Arlington Substation OK
- 16:01 Lake Poinsett State Park (1) camper frontiers
- 16:52 VolGA Street Patrol
- 17:15 10:7

Type of Sign: _____ Location: _____

Township: _____ Person Notified: _____

Other: _____

RSVP Activity Log

MG

Date: 9 19 08 Time: 12:30 to 17:15 (Military Time) Total Time: H:45

Officer ID: 105 Officer Name: Gerald Bjerkie



Officer ID: 118 Officer Name: Daryl Palm

Start Mileage: 144 837 End Mileage: 144 946 Total Mileage: 109.5

Activity

12:30 10-8

12:45 Drive through Fernwood cemetery

13:00 " " wastewater plant

13:15 " " by Perils Bridge

14:05 " through Elston no dogs

15:30 " " White and Patrolled school

no dogs

16:15 " " fence no dogs

16:30 " " oakwood state park

16:40 " " wagon wheel

17:05 14 Ad. gas

17:15 10-7

Type of Sign: _____ Location: _____

Township: _____ Person Notified: _____

Other: _____

144 945

RSVP Activity Log

Date: 9/10/08 Time: 12:48 to 16:58: (Military Time) Total Time: 9:10

Officer ID: 117 Officer Name: Dave Peterson

Officer ID: 118 Officer Name: Daryl Palm

Start Mileage: 144946 End Mileage: 145050 Total Mileage: 103.5

Activity

12:48 - 10:8

12:55 Patrol South Brook Estates all OK

13:15 Patrol South Side Lake Campbell all OK

13:35 Patrol S: nia all OK

14:00 Patrol West Oakwood Lake all OK

15:20 Patrol Whitro + School Patrol all OK

16:17 Patrol Elkton + School all OK

16:58 - 10-7

Radar won't turn on

Type of Sign: _____ Location: _____

Township: _____ Person Notified: _____

Other: _____

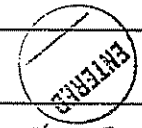
RSVP Activity Log

MS

Date: 9/12/08 Time: 8:00 to 12:00 (Military Time) Total Time: 4 HRS

Officer ID: 103 Officer Name: Ray Dorn

Officer ID: 106 Officer Name: Larry Hult



Start Mileage: 145165 End Mileage: 145252 Total Mileage: 86.8

Activity

8:00 - DeBriefing, Disorientation and belated birthday greetings to Patrolman Raymond Dorn.

- VOLGA (VALLEY VILLAGE TRAILER PARK) - PATROL
- OAKWOOD SHORELINE DRIVE - PATROL
- BRUCE - PATROL
- HOUSING DEVELOPEMENT AT JUNCT. Hwy 30 + Hwy 77
- WHITE CITY - PATROL
- DEVBROOK SCHOOL - PATROL
- ELKTON SCHOOL - PATROL
- ELKTON CITY - PATROL


NOTE FOR TRISH - NOTICEABLE ODOR DETECTED BY DAIRY'S NORTH OF ELKTON. ALSO - NO LOSE DOGS SEEN. SEE 8AM NOTE.

Type of Sign: _____ Location: _____

Township: _____ Person Notified: _____

Other: _____

RSVP Activity Log



Date: 9/16/08 Time: 12:30 to 16:30 (Military Time) Total Time: 4/



Officer ID: 105 Officer Name: Gerald Bjerk

Officer ID: 118 Officer Name: Daryl Palm

Start Mileage: 145252 End Mileage: 145347 Total Mileage: 95.2

Activity

- 12:30 - 10-8
- 12:48 - Patrol Aurora No Dogs all OK
- 12:58 - Deliver trap to Aurora City Hall
- 13:20 Patrol Elkton No Dogs all OK
- 13:27 Drive by KC Dairy all OK
- 13:44 Drive by Hilltop Farms all OK
- 13:50 Drive by New Dale Colony all OK
- 13:55 Road on Road 484 about 2 miles south of 214
- 14:15 Deliver trap to White finance office
- 14:35 Patrol White all OK
- 15:27 Patrol Bruce No Dogs all OK
- 15:45 Patrol west of Wagon Wheel + Oakwood Lake
- 16:05 Patrol Volga all OK
- 16:20 gas fill @ 145346 11.2 Gallons oil OK
- 16:30 10-7

Type of Sign: _____ Location: _____

Township: _____ Person Notified: _____

Other: _____

RSVP Activity Log

MS
4 hrs

Date: 9 11 7 10 8 Time: ~~11~~ :50 to 17:08 (Military Time) Total Time: ~~1:15~~

Officer ID: 117 Officer Name: DAVID PETERSON

Officer ID: 115 Officer Name: ART WILBER

Start Mileage: 145347 End Mileage: 145434 Total Mileage: 87

Activity

1312 - Wika residence - quit - construction workers working -
River Ridge - quit - no dogs

1320 - Seabrook Estates - looking worse, trash & garbage.

1331 - "The Bridge"

1349 - 219 - 477 Ave - 1/2 mi W - cattle on road.

1357 - Livestock on the road - owner Curtis Nelson - visited with
son Larry Nelson - & brother Todd Nelson are working
on the cattle fence.

1445 - white - Palace cafe.

1515 - 10-8

1515 - 1540 Deebrook School

(297330 maroon Oldsmobile sitting in front
102 E. 2nd St. (Dale Murphy) White 695-1606
left in front of the house.) 91 Olds Frost - owner.

1625 - Elkton Stockholm, S.D.

1708 10-8

Type of Sign: _____ Location: _____

Township: _____ Person Notified: _____

Other: _____

RSVP Activity Log

M/4 4.58

Date: 09/18/08 Time: 14:10 to 16:32 (Military Time) Total Time: 2 1/2 (2 meeting)

Officer ID: 112 Officer Name: Lyle Tuffy

Officer ID: 121 Officer Name: Larry Zwieg

Start Mileage: 145430 End Mileage: 145485 Total Mileage: 55



Activity

~~MEETING 1300~~ 2 hrs for meeting
14:10 10-8

14:18 SouthBrook Estates

14:21 (Grandma) trailer #34, Indian kid in other homes (53)
contact - 690-5375 Tim Van SURKSUM fixing trailer
and concerned about his tools. Other people say
this kid has been seen in other houses and cars.

14:45 Devils Bridge OK

15:01 Dairy west of Elkton -

15:09 Elkton Loop

15:11 Elkton Street Patrol NO DOGS

15:22 Elkton School Patrol

16:03 Hill Top Dairy -

16:15 Aurora Street Patrol NO DOGS

16:32 10-7

Type of Sign: _____ Location: _____

Township: _____ Person Notified: _____

Other: _____

61 @ 61m
62 DISPATCH

mfj

RSVP Activity Log

Date: 9 19 10 3 Time: 8 :00 to 12 :05 (Military Time) Total Time: 4 HRS

Officer ID: 103 Officer Name: Ray Dorn

Officer ID: 106 Officer Name: Larry Hult

Start Mileage: 145485 End Mileage: 145576 Total Mileage: 90.6



Activity

^{BY SCOTT}
8:00 Radio Training + Disorientation

- BUSHNELL TOWN - PATROL

- WHITE CITY - "

- DEARBROOK SCHOOL - "

- N LAKE HENDRICKS DR "

- ON HWY 207 BETWEEN 199TH & 200 ST. - STOPPED

AT NEARBY FARM (DBHL) WHO SAID CATTLE PROBABLY BELONGS

TO ^{DUSTIN} ~~PAUL~~ OTTEN, ASTORIA (48434 - 199TH ST.) - OTTEN WAS

NOT AT HOME (PHONE # 832-2056)

- ELKTON SCHOOL - PATROL

- ELKTON CITY - PATROL

- GAS - 6.65 GAL

- LIVESTOCK AT LARGE REPORT ATTACHED.

*NOTE TO TRISH - HI

Type of Sign: _____ Location: _____

Township: _____ Person Notified: _____

Other: _____

Updated 07/25/2008

207 + 44

*48436 199TH ST. ASTORIA
OTTEN FARM
832-2056 Hwy 207 + 199th*

RSVP REPORT

RSVP Activity between 08/24/08 and 08/29/08

Date	Total Hours	Mileage	Officer ID	Officer	Activities
08/26/2008	4.50	0.00	122	NELSON	CALLED DISPATCH REPORTED DOWN SIGN @ W 54TH ST & WESTERN AVE. PATROLLED HAMMINK DAIRY, BERWALD DAIRY, PROVIDENCE DAIRY & BDRW SYSTEM, WHITE AND STATIONARY PATROLL NEAR HIGH SCHOOL ZONE-NO LOOSE DOGS. OAK LAKE SDSU FIELD STATION, DAKOTA SHORES, NORTH LAKE EHNDRICKS, HENDRICKS STATE PARK, KC DAIRIES, HILLTOP DAIRY
08/26/2008	4.50	93.00	112	TUFTY	CALLED DISPATCH REPORTED DOWN SIGN @ W 54TH ST & WESTERN AVE. PATROLLED HAMMINK DAIRY, BERWALD DAIRY, PROVIDENCE DAIRY & BDRW SYSTEM, WHITE AND STATIONARY PATROLL NEAR HIGH SCHOOL ZONE-NO LOOSE DOGS. OAK LAKE SDSU FIELD STATION, DAKOTA SHORES, NORTH LAKE EHNDRICKS, HENDRICKS STATE PARK, KC DAIRIES, HILLTOP DAIRY
08/27/2008	4.00	83.80	105	BJERKE	PATROLLED THROUGH SOUTHBROOK ESTATES, DEVILS BRIDGE, LAKE CAMPBELL. CAMARO IN DITCH @ 219ST & 467 AVE. PATROLLED LAKE SHORE DRIVE, LAKE CAMPBELL, SINAI-NO DOGS, VOLGA-NO DOGS, BRUCE-NO DOGS, HAMMINK DAIRY, SUBSTATION NORTH ON HWY 77, GAS FILL 12.0 GAL.
08/27/2008	4.00	0.00	121	ZWIEG	PATROLLED THROUGH SOUTHBROOK ESTATES, DEVILS BRIDGE, LAKE CAMPBELL. CAMARO IN DITCH @ 219ST & 467 AVE. PATROLLED LAKE SHORE DRIVE, LAKE CAMPBELL, SINAI-NO DOGS, VOLGA-NO DOGS, BRUCE-NO DOGS, HAMMINK DAIRY, SUBSTATION NORTH ON HWY 77, GAS FILL 12.0 GAL.
08/28/2008	4.00	94.40	112	TUFTY	PICKED UP COMMODITIES AND DELIVERED. DELIVERED HOMELAND SECURITY REPORTS AND CONTRACT LAW REPORTS TO ELKTON, WHITE, VOLGA AND AURORA ALSO PATROLLED THEIR STREETS. PATROLLED RIVER RIDGE, NORTH BROOK ESTATES, DEVIL'S BRIDGE, VERISUN, BUSHNEL, KC DAIRY, HILLTOP DAIRY- NO LOOSE DOGS SEEN AT ANY OF THE AREAS.
08/28/2008	4.00	0.00	122	NELSON	PICKED UP COMMODITIES AND DELIVERED. DELIVERED HOMELAND SECURITY REPORTS AND CONTRACT LAW REPORTS TO ELKTON, WHITE, VOLGA AND AURORA ALSO PATROLLED THEIR STREETS. PATROLLED RIVER RIDGE, NORTH BROOK ESTATES, DEVIL'S BRIDGE, VERISUN, BUSHNEL, KC DAIRY, HILLTOP DAIRY- NO LOOSE DOGS SEEN AT ANY OF THE AREAS.
08/29/2008	4.00	0.00	106	HULT	GAS 6.46 GAL. SGT PIKE REQUESTED A CHECK ON REPORT OF LOOSE CATTLE SOUTH OF VOLGA. FOLLOW UP AND FOUND 3 YEARLINGS. LOCATED NAME OF OWNER. REPORTED THIS TO LAKE CO (VIA TRISH) COMPLETED "LIVESTOCK @ LARGE REPORT". PATROLLED DEVILS BRIDGE, ELKTON SCHOOL AND CITY. NO LOOSE DOGS
08/29/2008	4.00	70.20	103	DORN	GAS 6.46 GAL. SGT PIKE REQUESTED A CHECK ON REPORT OF LOOSE CATTLE SOUTH OF VOLGA. FOLLOW UP AND FOUND 3 YEARLINGS. LOCATED NAME OF OWNER. REPORTED THIS TO LAKE CO (VIA TRISH) COMPLETED "LIVESTOCK @ LARGE REPORT". PATROLLED DEVILS BRIDGE, ELKTON SCHOOL AND CITY. NO LOOSE DOGS

Date	Total Hours	Mileage	Officer ID	Officer	Activities
08/29/2008	4.50	0.00	120	JOENBY	PATROLLED VOLGA, BRUCE CHECKED ON FIRE AND IT HAD BEEN CALLED IN, OAKWOOD LAKES, LAKE POINTSETT CAMPS, CAR WASH
08/29/2008	4.50	86.60	119	WIKA	PATROLLED VOLGA, BRUCE CHECKED ON FIRE AND IT HAD BEEN CALLED IN, OAKWOOD LAKES, LAKE POINTSETT CAMPS, CAR WASH.
09/02/2008	4.00	0.00	122	NELSON	PATROLLED SOUTHBROOK ESTATES-NO LOOSE DOGS. PATROL NORTH SIDE OF LAKE CAMPBELL, SINAI-NO LOOSE DOGS, LAKE SINAI, VOLGA-NO LOOSE DOGS, OSLO CHURCH, LAKE CAMPBELL CHURCH, DEVIL'S BRIDGE. 15.5 GAL GAS.
09/02/2008	4.00	83.50	105	BJERKE	PATROLLED SOUTHBROOK ESTATES-NO LOOSE DOGS. PATROL NORTH SIDE OF LAKE CAMPBELL, SINAI-NO LOOSE DOGS, LAKE SINAI, VOLGA-NO LOOSE DOGS, OSLO CHURCH, LAKE CAMPBELL CHURCH, DEVIL'S BRIDGE 15.5 GAL GAS.
09/03/2008	2.75	60.00	104	HAYNE	VOLGA SCHOOL TRAFFIC WATCH- STATIONARY PATROL ON 4TH & LINCOLN LANE (20 MIN) HANSINA AVE (20MIN) PATROLLED SINAI, OAKWOOD STATE PARK, VOLGA TRAFFIC.
09/04/2008	5.10	103.00	112	TUFTY	PATROLLED SOUTHBROOK ESTATES, CHECKED DEVIL'S BRIDGE, WESTVIEW ROAD, SOUTH SIDE LAKE CAMPBELL, SINAI, VOLGA AND SCHOOL, BRUCE-NO LOOSE DOGS. PATROLLED OAKWOOD PARK, WAGON WHEEL RESORT, WHITE-NO LOOSE DOGS.
09/04/2008	5.10		118	PALM	PATROLLED SOUTHBROOK ESTATES, CHECKED DEVIL'S BRIDGE, WESTVIEW ROAD, SOUTH SIDE LAKE CAMPBELL, SINAI, VOLGA AND SCHOOL, BRUCE-NO LOOSE DOGS. PATROLLED OAKWOOD PARK, WAGON WHEEL RESORT, WHITE-NO LOOSE DOGS
09/05/2008	4.50	0.00	120	JOENBY	PATROLLED SUNNYVIEW, NORTH GROVE AREA, BRUCE-NO DOGS, OAKWOOD STATE PARK, SHORELINE DR-CATTLE OUT BELONG TO BRET LARSON OF VOLGA, VEHICLE CHECK @ 463A/212TH ST-ON ONE IN IT, PATROLLED VOLGA SCHOOLS, RIVERRIDGE, SOUTHBROOK ESTATES.
09/05/2008	4.50	66.90	119	WIKA	PATROLLED SUNNYVIEW, NORTH GROVE AREA, BRUCE-NO DOGS, OAKWOOD STATE PARK, SHORELINE DR-CATTLE OUT BELONG TO BRET LARSON OF VOLGA, VEHICLE CHECK @ 463A/212TH ST-ON ONE IN IT, PATROLLED VOLGA SCHOOLS, RIVERRIDGE, SOUTHBROOK ESTATES
09/05/2008	4.00	141.00	103	DORN	PATROLLED VALLEY VILLAGE, VOLGA, SIOUX VALLEY SCHOOL, BRUCE, HOUSING DEVELOP @ HWY 30 & 77. WHITE, DEUBROOK SCHOOL, N LAKE HENDRICKS. TENDED TO CATTLE OUT @ JUNCT 14/81, OWNER NOTIFIED BY CIVILIAN. TENDED TO LOSE LLAMA (NOT MURPHY'S) BY GREG STAMP. OWNER (CAMPBELL'S) NOTIFIED. NO LOOSE DOGS OR CATS AT ANY ABOVE LOCATIONS
09/05/2008	4.00	0.00	106	HULT	PATROLLED VALLEY VILLAGE, VOLGA, SIOUX VALLEY SCHOOL, BRUCE, HOUSING DEVELOP @ HWY 30 & 77. WHITE, DEUBROOK SCHOOL, N LAKE HENDRICKS. TENDED TO CATTLE OUT @ JUNCT 14/81, OWNER NOTIFIED BY CIVILIAN. TENDED TO LOSE LLAMA (NOT MURPHY'S) BY GREG STAMP. OWNER (CAMPBELL'S) NOTIFIED. NO LOOSE DOGS OR CATS AT ANY ABOVE LOCATIONS.

Date	Total Hours	Mileage	Officer ID	Officer	Activities
09/06/2008	5.25	0.00	120	JOENBY	CYCLE TO STOP THE CYCLE LUNCH @ SCHADE VINEYARD, CHECKED SUBSTATION 462A/209TH ST-OK. CHECKED ON CATTLE OUT FROM YESTERDAY, CATTLE HAVE BEEN MOVED. GAS 10.23 GAL
09/06/2008	5.25	37.90	119	WIKA	CYCLE TO STOP THE CYCLE LUNCH @ SCHADE VINEYARD, CHECKED SUBSTATION 462A/209TH ST-OK. CHECKED ON CATTLE OUT FROM YESTERDAY, CATTLE HAVE BEEN MOVED. GAS 10.23 GAL
09/08/2008	4.50	112.20	121	ZWIEG	PATROLLED BRKGS WATER TREATMENT PLANT, DEVIL'S BRIDGE (NEW GAFFITY ON CLOSED SIGN) GATE TO THE EAST OPEN. PATROLLED BORTNEM BEACH RD, LAKE CAMPBELL LUTHERAN CEMETERY, CORLAND SALVAGE YARD, CEMENT STORAGE FACILITY, BRUCE-NO DOGS, OAKWOOD STATE PARK, SHORELINE DR, ARLINGTON SUBSTATION, LAKE POINSETT STATE PARK AND VOLGA.
09/09/2008	4.75	109.50	105	BJERKE	PATROL ELMWOOD CEMETERY, WASTE WATER PLANT, DEVIL'S BRIDGE, ELKTON-NO DOGS, WHITE AND SCHOOL ZONE-NO DOGS, BRUCE-NO DOGS, OAKWOOD STATE PARK, WAGON WHEEL. FILL 14 GAL GAS
09/09/2008	4.75	0.00	118	PALM	PATROL ELMWOOD CEMETERY, WASTE WATER PLANT, DEVIL'S BRIDGE, ELKTON-NO DOGS, WHITE AND SCHOOL ZONE-NO DOGS, BRUCE-NO DOGS, OAKWOOD STATE PARK, WAGON WHEEL FILL 14 GAL GAS.
09/10/2008	4.10	103.50	117	PETERSEN	PATROLLED SOUTHBROOK ESTATES, SOUTH SIDE LAKE CAMPBELL, SINAI, WEST OAKWOOD LAKE, WHITE & SCHOOL ZONE, ELKTON & SCHOOL ZONE.
09/10/2008	4.10	0.00	118	PALM	PATROLLED SOUTHBROOK ESTATES, SOUTH SIDE LAKE CAMPBELL, SINAI, WEST OAKWOOD LAKE, WHITE & SCHOOL ZONE, ELKTON & SCHOOL ZONE.
09/11/2008	4.75	0.00	118	PALM	PATROL LAKE PARK ESTATES(CAMPBELL), SUNSET ROAD, DANCELAND, WEST VIEW RD, SOUTH SIDE OF LK CAMPBELL, SINAI, WHITE & SCHOOL ZONE-NO DOGS, PROVIDENCE DAIRY, BROOKINGS DEUEL STATION, BRUCE-NO DOGS FILL 13 GAL
09/11/2008	4.75	115.20	112	TUFTY	PATROL LAKE PARK ESTATES(CAMPBELL), SUNSET ROAD, DANCELAND, WEST VIEW RD, SOUTH SIDE OF LK CAMPBELL, SINAI, WHITE & SCHOOL ZONE-NO DOGS, PROVIDENCE DAIRY, BROOKINGS DEUEL STATION, BRUCE-NO DOGS FILL 13 GAL.
09/12/2008	4.00	86.80	103	DORN	PATROLLED VOLGA(VALLEY VILLAGE TRL PARK), OAKWOOD SHORELINE DR, BRUCE, HOUSING DEVELOP. @ HWY30 & HWY 77, WHITE, DEUBROOK SCHOOL, ELKTON CITY AND SCHOOL NO DOGS AT ANY ABOVE LOCATIONS.
09/12/2008	4.00	0.00	106	HULT	PATROLLED VOLGA(VALLEY VILLAGE TRL PARK), OAKWOOD SHORELINE DR, BRUCE, HOUSING DEVELOP. @ HWY30 & HWY 77, WHITE, DEUBROOK SCHOOL, ELKTON CITY AND SCHOOL NO DOGS AT ANY ABOVE LOCATIONS.
09/16/2008	4.00	95.20	105	BJERKE	PATROLLED AURORA-NO DOGS, ELKTON-NO DOGS, KC DAIRY, HILLTOP DAIRY, NEW DALE COLONY, WHITE, BRUCE-NO DOGS, WEST OF WAGON WHEEL & OAKWOOD LAKE, VOLGA. DELIVERED TRAPS TO AURORA, WHITE FINANCE OFFICE. GAS FILL 11.2 GALLONS.

Date	Total Hours	Mileage	Officer ID	Officer	Activities
09/16/2008	4.00	0.00	118	PALM	PATROLLED AURORA-NO DOGS, ELKTON-NO DOGS, KC DAIRY, HILLTOP DAIRY, NEW DALE COLONY, WHITE, BRUCE-NO DOGS, WEST OF WAGON WHEEL & OAKWOOD LAKE, VOLGA. DELIVERED TRAPS TO AURORA, WHITE FINANCE OFFICE GAS FILL 11 2 GALLONS
09/17/2008	4.00	87.00	117	PETERSON	PATROLLED WIKA RESIDENCE, RIVER RIDGE-NO DOGS, SOUTHBROOK ESTATES, THE BRIDGE, WHITE-PALACE CAFÉ, DEUBROOK SCHOOL, ELKTON. LIVESTOCK ON THE ROAD-OWNER CURTIS NELSON CONTACTED SON LARRY NELSON HE AND HIS BROTHER TODD ARE WORKING ON THE FENCE.
09/17/2008	4.00	0.00	115	WILBER	PATROLLED WIKA RESIDENCE, RIVER RIDGE-NO DOGS, SOUTHBROOK ESTATES, THE BRIDGE, WHITE-PALACE CAFÉ, DEUBROOK SCHOOL, ELKTON. LIVESTOCK ON THE ROAD-OWNER CURTIS NELSON CONTACTED SON LARRY NELSON HE AND HIS BROTHER TODD ARE WORKING ON THE FENCE.
09/18/2008	4.50	51.00	112	TUFTY	PATROLLED SOUTHBROOK ESTATES LISTENED TO CONCERNED CITIZEN, DEVIL'S BRIDGE, DAIRY WEST OF ELKTON, ELKTON COOP AND CITY-NO DOGS, SCHOOL PATROL, HILLTOP DAIRY, AURORA-NO DOGS
09/18/2008	4.50	0.00	121	ZWIEG	PATROLLED SOUTHBROOK ESTATES LISTENED TO CONCERNED CITIZEN, DEVIL'S BRIDGE, DAIRY WEST OF ELKTON, ELKTON COOP AND CITY-NO DOGS, SCHOOL PATROL, HILLTOP DAIRY, AURORA-NO DOGS
09/19/2008	4.00	0.00	106	HULT	RADIO TRAINING BY 6-1M, PATROLLED BUSHNELL, WHITE & SCHOOL ZONE, N LAKE HENDRICKS DR. ELKTON & SCHOOL ZONE LIVESTOCK @ LARGE-POSSIBLE OWNER DUSTIN OTTEN, NOT AT HOME
09/19/2008	4.00	90.60	103	DORN	RADIO TRAINING BY 6-1M, PATROLLED BUSHNELL, WHITE & SCHOOL ZONE, N LAKE HENDRICKS DR. ELKTON & SCHOOL ZONE LIVESTOCK @ LARGE-POSSIBLE OWNER DUSTIN OTTEN, NOT AT HOME.

Total Miles: 1,771.30

Total Hours: 163.15